








**Legend**


**Bicycle Travel Direction**  
  



**Trail Difficulty**  
 easier  
 more difficult

 Paved Oak Leaf Bike Trail

 Street Access

 Trail Head

 Parking



# Milwaukee County Parks Alpha Trail & Crystal Ridge Mountain Bike Trail System

Trails are FREE and open to the Public from Dawn till 10:00 PM

- No Motorized Vehicles Allowed
- Bike on Open Trails Only
- Bike Only when Trails are Dry
- Bikes Follow Designated Direction
- Helmets are Strongly Recommended
- Trails May be Closed for Special Events

Trails are designed, built, and maintained by volunteers of Metro Mountain Bikers, Milwaukee's chapter of Wisconsin Off-road Bicycling Association with the permission and guidance of Milwaukee County Parks. System includes 4.7 miles of Easier and 2.7 miles of More Difficult trails. All trails are designed for mountain bike use with hiking/walking allowed.

These are Mountain Bike Trails and there are risks involved in Mountain Biking. Users should consider their ability and the appropriateness of their equipment before choosing to ride.



S 92nd St

Whitnall Park Golf Course



P

T

Crystal Ridge Dr

Loomis Rd / Hwy 38



Rawson Ave

S 76th St